



# Air Navigation Race

EASY, CHEAP & FUNNY

# Our objectives

- “ Create FANS
- “ Create SPONSORSHIP
- “ Create New Competitors



**GPS + TRANSMISION**



DIFERIDO 00:17:15

- GROUP IV**  
12/9/2017 - 16/9/2017
- ECKARD / ECKARD
  - EUGUI / COLOMBAS
  - BARNES / REID
  - OLIVEIRA / BAPTISTA
  - SCHWINGEWITZEN / MÜLLER
  - NEBOT / NOGUEROLES
  - VARIN / FUCHS
  - VITANEN / AUTIO



**CS-AQX**  
OLIVEIRA / BAPTISTA  
CESSNA C172N  
HDG : 301° GS : 99 knt ALT : 0 mts

**PILOT:** FILIPA OLIVEIRA  
FEDERAÇÃO PORTUGUESA DE AERONÁUTICA

**CO-PILOT:** CAROLINA BAPTISTA  
FEDERAÇÃO PORTUGUESA DE AERONÁUTICA



# EASY CREATION ROUTES AND MAPS

Over SATELLITE image

BOOK EVENT MANAGEMENT

REAL FEDERACIÓN AERONÁUTICA ESPAÑOLA

STAGES PRUEBA PORTUGAL

STAGE NAME DATE KIND OF STAGE

**STAGE DETAILS - ANR**

STAGE NAME: etapa TEST track

DATE: 00:00:00 06/11/2018

CORRIDOR WIDTH (MILLES): 0,5400

MINIMUM ALTITUDE (FEETS): 500

APPROACH TIME ADDING (MINUTES): 0

LEG / APPROACH: 45.79Mi / 3.38Mi

A2 Landscape

1:25,000

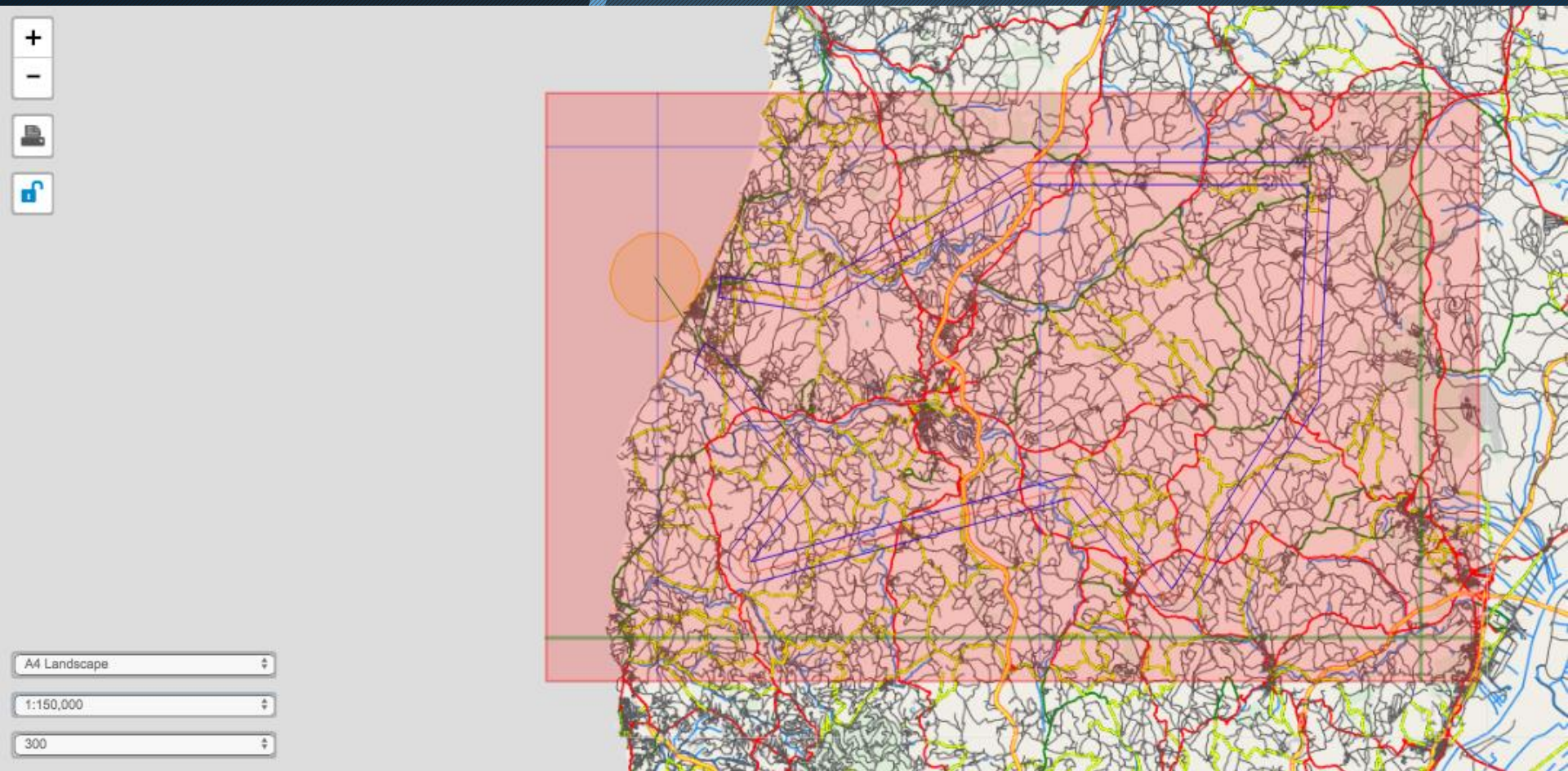
300

Leaflet | FlyingControl, Tiles © Esri — Source: Esri, i-cubed, USDA, USGS, AEX, GeoEye, Getmapping, Aerogrid, IGN, IGP, UPR-EGP, and the GIS User Community

The image shows a screenshot of a flight planning application. On the left, there is a 'STAGE DETAILS - ANR' panel with several input fields: 'STAGE NAME' (etapa TEST track), 'DATE' (00:00:00 06/11/2018), 'CORRIDOR WIDTH (MILLES)' (0,5400), 'MINIMUM ALTITUDE (FEETS)' (500), and 'APPROACH TIME ADDING (MINUTES)' (0). Below these are three dropdown menus: 'A2 Landscape', '1:25,000', and '300'. The main area is a satellite map of a coastal region with a blue flight route and yellow corridor boundaries. A blue crosshair is visible on the map. In the top right corner of the map area, it says 'LEG / APPROACH: 45.79Mi / 3.38Mi'. At the bottom of the map, there is a copyright notice for Leaflet and FlyingControl, listing various data sources like Esri, USDA, USGS, etc. The top of the interface has navigation tabs like 'BOOK EVENT MANAGEMENT', 'REAL FEDERACIÓN AERONÁUTICA ESPAÑOLA', and 'STAGES PRUEBA PORTUGAL'. A table header with columns 'STAGE NAME', 'DATE', and 'KIND OF STAGE' is also visible.

# EASY CREATION ROUTES AND MAPS

Over MAP



# SPACE FOR SPONSOR

The screenshot shows a mobile application interface for an "AIR NAVIGATION RACE". The interface is divided into several sections:

- Top Left:** Logo for "AIR NAVIGATION RACE" featuring a stylized "W" and "A" with a compass rose and the text "CIB 1000" and "CIB 1000" above it.
- Top Right:** Logo for "termo formas" featuring a stylized "f" inside a circle.
- Middle Left:** Text "GROUP IV" and "12/9/2017 - 16/9/2017".
- Middle Right:** Text "DIFERIDO 00:17:15" with a vertical bar indicator.
- Bottom Left:** A pink airplane icon followed by the text "ECKARD / ECKARD".
- Bottom Right:** A large blue rectangular area, likely a placeholder for a sponsor or additional information.



# LIVE TRACKING on the WEB

**AIR NAVIGATION RACE**

**GROUP IV**  
12/9/2017 - 16/9/2017

- ECKARD / ECKARD
- EUGUI / COLOMBAS
- BARNES / REID
- OLIVEIRA / BAPTISTA
- SCHWINGEWITZEN / MÜLLER
- NEBOT / NOGUEROLES
- VARIN / FUCHS
- VITANEN / AUTIO

**DIFERIDO 00:17:15**

**BARNES / REID**  
76kts - 90%  
NAV : 0 pt | CHR : 3 pt / -200 pt | BTRK : 0 pt

**SCHWINGEWITZEN / MÜLLER**  
86kts - 98%  
NAV : 0 pt | CHR : 200 pt / -200 pt | BTRK : 0 pt

**EUGUI / COLOMBAS**  
68kts - 90%  
NAV : 69 pt | CHR : 18 pt / -200 pt | BTRK : 0 pt

**ECKARD / ECKARD**  
74kts - 86%  
NAV : 240 pt | CHR : 9 pt / -200 pt | BTRK : 0 pt

**G-BFGZ**  
BARNES / REID  
CESSNA C152  
HDG : 232° GS : 76 knt ALT : 0 mts

**PILOT**  
CHRIS BARNES  
ROYAL AERO CLUB OF UK

**CO-PILOT**  
DAVE REID  
ROYAL AERO CLUB OF UK

**CS-AQX**  
OLIVEIRA / BAPTISTA  
CESSNA C172N  
HDG : 301° GS : 99 knt ALT : 0 mts

**PILOT**  
FILIPA OLIVEIRA  
FEDERAÇÃO PORTUGUESA DE AERONÁUTICA

**CO-PILOT**  
CAROLINA BAPTISTA  
FEDERAÇÃO PORTUGUESA DE AERONÁUTICA



# LIVE TRACKING on the WEB

## Without MAP



**GROUP IV**  
12/9/2017 - 16/9/2017

- ECKARD / ECKARD
- EUGUI / COLOMBAS
- BARNES / REID
- OLIVEIRA / BAPTISTA
- SCHWINGEWETZEN / MÜLLER
- NEBOT / NOGUEROLES
- VARIN / FUCHS
- VITANEN / AUTIO

DIFERIDO 00:17:15



 <p><b>G-BFGZ</b> BARNES / REID CESSNA C152 HDG : 232° GS : 76 knt ALT : 0 mts</p>	 <p>PILOT <b>CHRIS BARNES</b> ROYAL AERO CLUB OF UK</p>	 <p>CO-PILOT <b>DAVE REID</b> ROYAL AERO CLUB OF UK</p>
 <p><b>CS-AQX</b> OLIVEIRA / BAPTISTA CESSNA C172N HDG : 301° GS : 99 knt ALT : 0 mts</p>	 <p>PILOT <b>FILIPA OLIVEIRA</b> FEDERAÇÃO PORTUGUESA DE AERONÁUTICA</p>	 <p>CO-PILOT <b>CAROLINA BAPTISTA</b> FEDERAÇÃO PORTUGUESA DE AERONÁUTICA</p>

# Live Classifications

DIFERIDO 00:38:43

1 G-BFGZ BARNES / REID 45 (91%) NAV : 36 pt | CHR : 3 pt / 6 pt | 2 EC-FH4 EUGUI / COLOMBAS 90 (91%) NAV : 69 pt | CHR : 18 pt / 3 pt | 3 G-CIJS ECKARD / ECKARD 369 (86%) NAV : 348 pt | CHR : 9 pt / 12 pt



# DEBRIEFING-CREW

1 EC-IXR MAS / EUGUI 1332 ( 88% ) NAV : 1302 pt | CHR : 18 pt / 12 pt



**EC-IXR**  
MAS -EUGUI  
TECNAM P92  
TOTAL : 1332 pt THROWPUT : 88%  
NAV : 1302 pt CHR : 18 pt / 12 pt



PILOT

JESUS MAS  
REAL FEDERACIÓN AERONÁUTICA  
ESPAÑOLA



CO-PILOT

CARLOS EUGUI  
REAL FEDERACIÓN AERONÁUTICA  
ESPAÑOLA

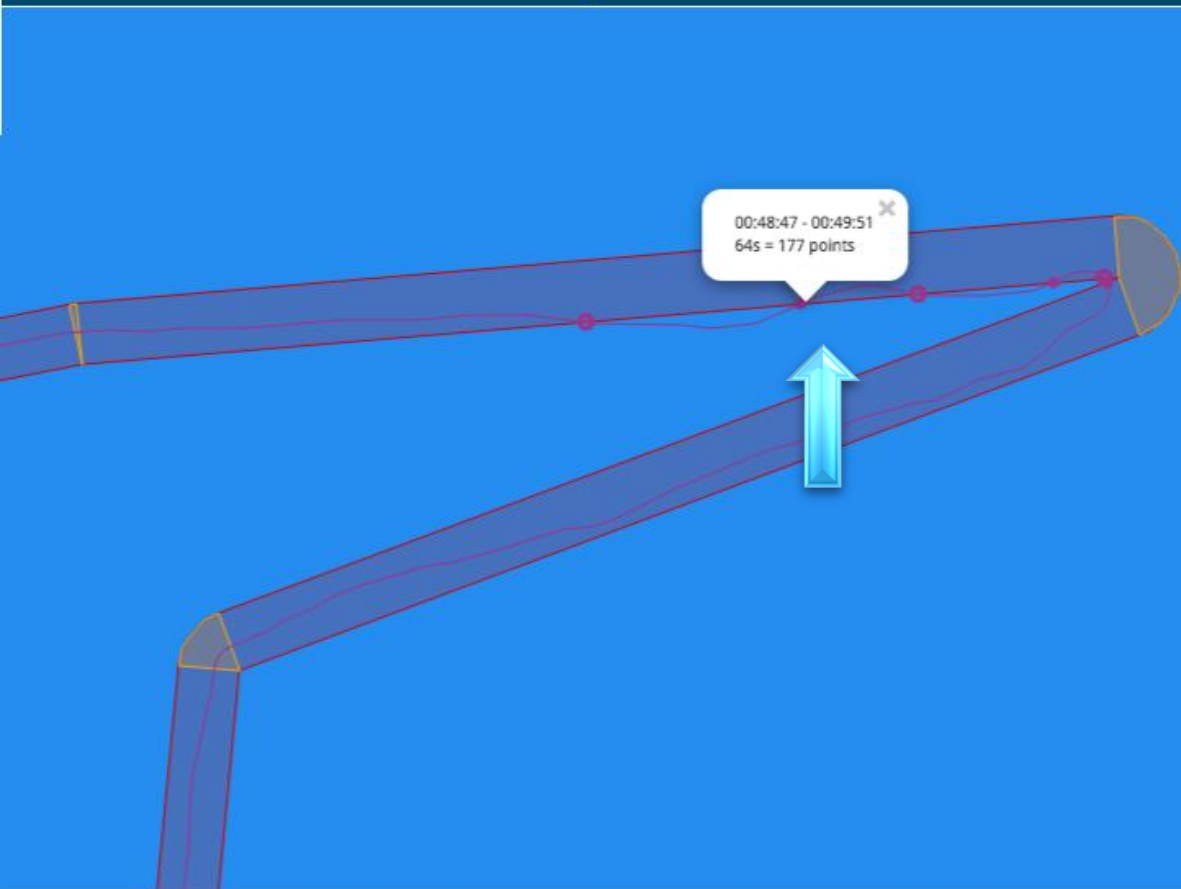
+ INCREMENTAR ZOOM - DISMINUIR ZOOM ZOOM A TODO

# Time and penalties the part of the leg outside the corridor

Penalties

DIFERIDO 00:00:00

1 EC-IXXR MAS / EUGUI 1332 ( 88% ) NAV : 1302 pt | CHR : 18 pt / 12 pt

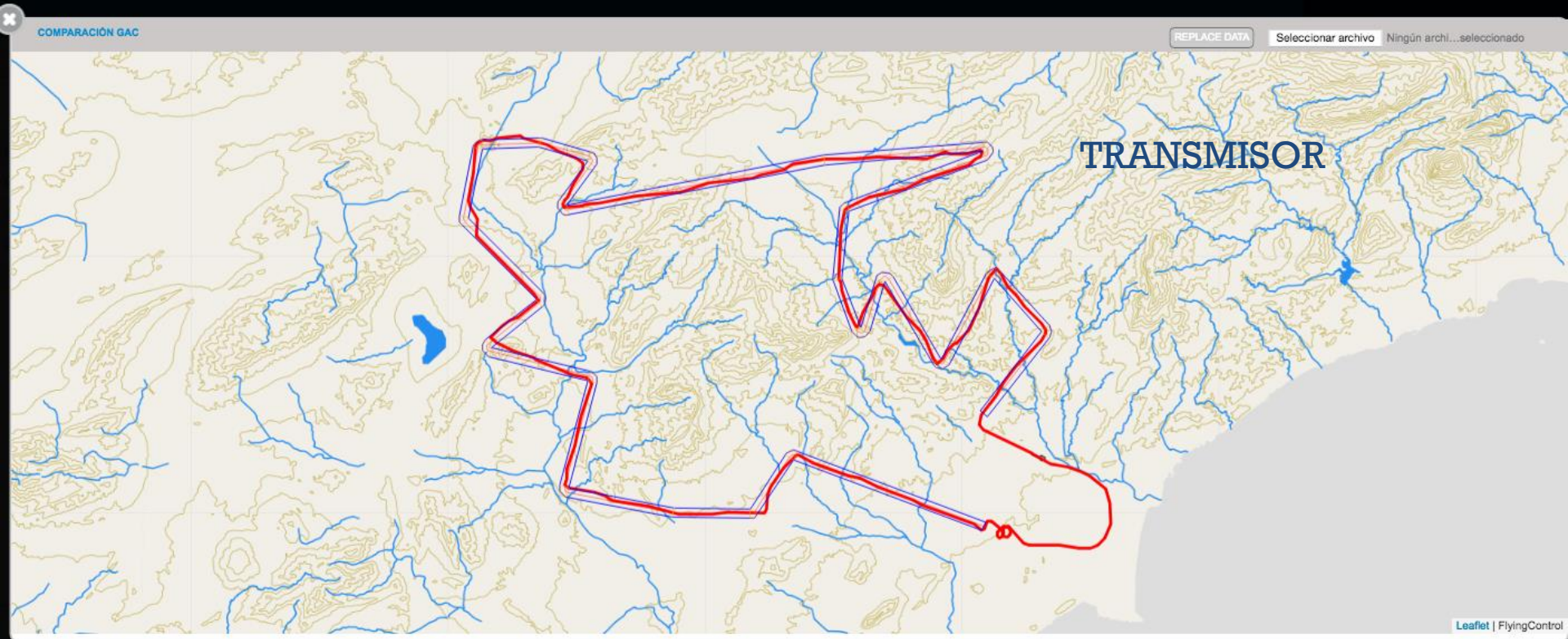


	<b>EC-IXXR</b> MAS -EUGUI TECNAM P92 TOTAL : 1332 pt    THROWPUT : 88% NAV : 1302 pt    CHR : 18 pt / 12 pt
 PILOT	 CO-PILOT
JESUS MAS REAL FEDERACIÓN AERONÁUTICA ESPAÑOLA	CARLOS EUGUI REAL FEDERACIÓN AERONÁUTICA ESPAÑOLA

+ INCREMENTAR ZOOM    - DISMINUIR ZOOM    ZOOM A TODO

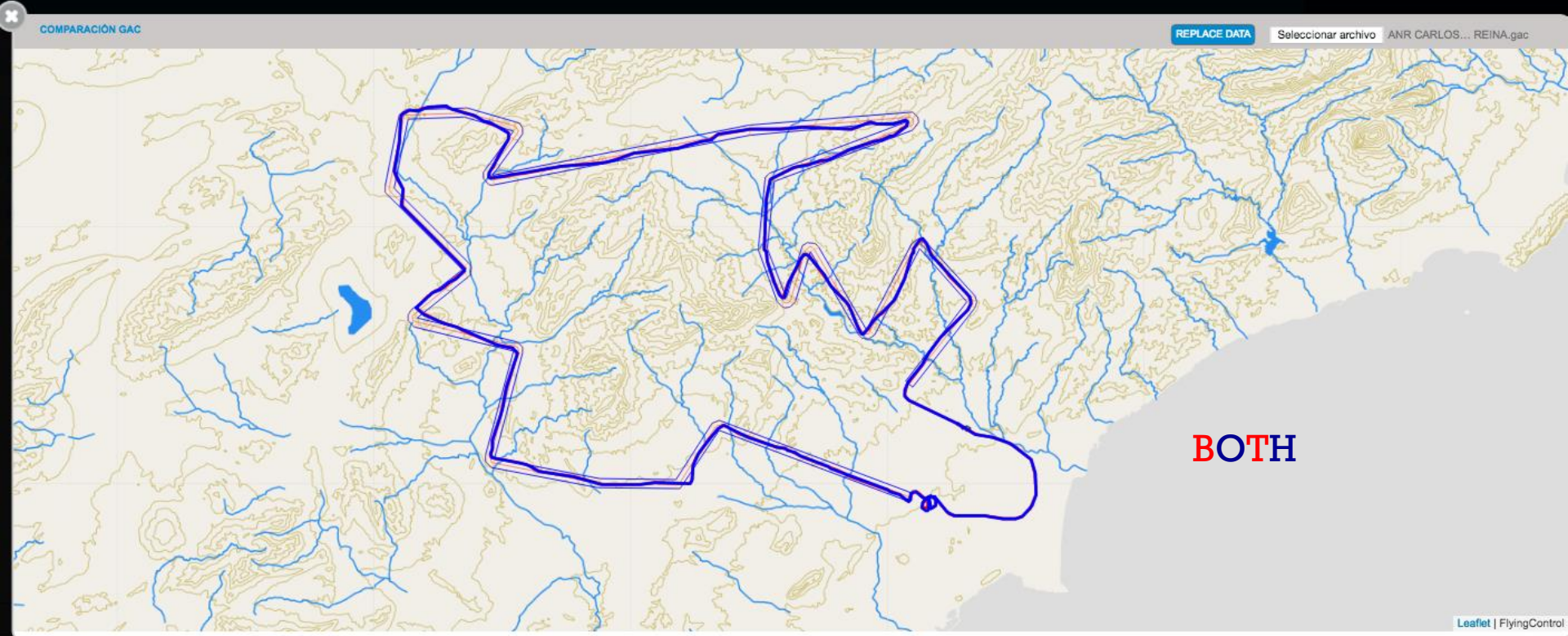
# COMPARATION

## LOGGER - TRANSMISOR



# COMPARATION

## LOGGER - TRANSMISOR





# Air Navigation Race

By Spanish Team

